

A review of the Lower – lowermost Upper Jurassic facies and stratigraphy of the Jaisalmer Basin, western Rajasthan, India

Dhirendra K. PANDEY¹, Shipra CHOUDHARY¹, Tej BAHADUR¹, Narendra SWAMI¹, Dharamveer POONIA¹, Jingeng SHA²

Key words: facies, lithostratigraphy, Jurassic, Jaisalmer Basin, India.

Abstract. The Lower – lowermost Upper Jurassic (up to Oxfordian) sedimentary succession of the Jaisalmer Basin on the Rajasthan Shelf is characterized by gradual lateral and rapid temporal facies variations, the existence of condensed sequences in certain horizons, and rich and highly diverse faunal contents. Lithostratigraphically, these Jurassic rocks of the basin have been grouped into the Lathi and Jaisalmer formations and the lower part of the Baisakhi Formation. The facies consist of (i) cross-bedded medium- to coarse-grained sandstone, (ii) cross-bedded to thinly laminated silt to fine-grained sandstone, (iii) silty marl, (iv) calcareous mud- to grainstone and sandy rudstone, (v) thinly laminated carbonaceous shale and (vi) conglomerate. These represent fluvial, floodplain, lacustrine, protected marginal marine, and shoreface to shelf environments. There are several marker units, which allow the making of intrabasinal lithostratigraphic correlations; however, a lack of knowledge of the detailed stratigraphic successions within individual lithostratigraphic units makes difficult a precise intra-basinal stratigraphic correlation.

The present review provides a summary of the lithostratigraphy established by previous workers on the Lower – lowermost Upper Jurassic (up to Oxfordian) rocks of the Jaisalmer Basin, incorporating additional data, with a detailed stratigraphic succession within each lithostratigraphic unit, and more faunal elements recently.

INTRODUCTION

The Jaisalmer sedimentary basin (Fig. 1) is significant for its fossiliferous Jurassic sedimentary rocks (Blanford, 1877; Oldham, 1886; Das Gupta, 1975; Fürsich *et al.*, 1992; Kulkarni *et al.*, 2008; Pandey *et al.*, 2010), hydrocarbon reserves and building stones. Lately it has been found to be an excellent Jurassic sedimentary basin for the study of depositional history. There have been several gradual changes in the depositional setting from fluvial/lagoonal, delta front, shoreface to offshore depositional environment with fluctuating water energy and salinity (Pandey *et al.*, 2006a, b). The Jaisalmer

Basin is a pericratonic basin, placed now on the northwestern margin of the Indian peninsular shield (Fig. 1A) and dipping to the northwest. Palaeogeographically, the Jaisalmer Basin was situated about 23° south of the equator and represented the southern Tethyan margin (Fig. 1B). Tectonically, the Rajasthan shelf has been divided into four units, namely: the Jaisalmer Basin, the Bikaner-Nagaur Basin, the Barmer-Sanchor Basin, and the Pokaran-Nachna High (Figs 1C, 2A), but due to changes in geographic settings from the Late Precambrian to the Neogene the extent of these sedimentary basins of the Rajasthan shelf changed from time to time.

¹ Department of Geology, University of Rajasthan, Jaipur 302004, India; e-mail: dhirendrap@hotmail.com

² Nanjing Institute of Geology and Palaeontology, Chinese Academy of Sciences, Chi-Ming-Ssu, Nanjing 210008, China

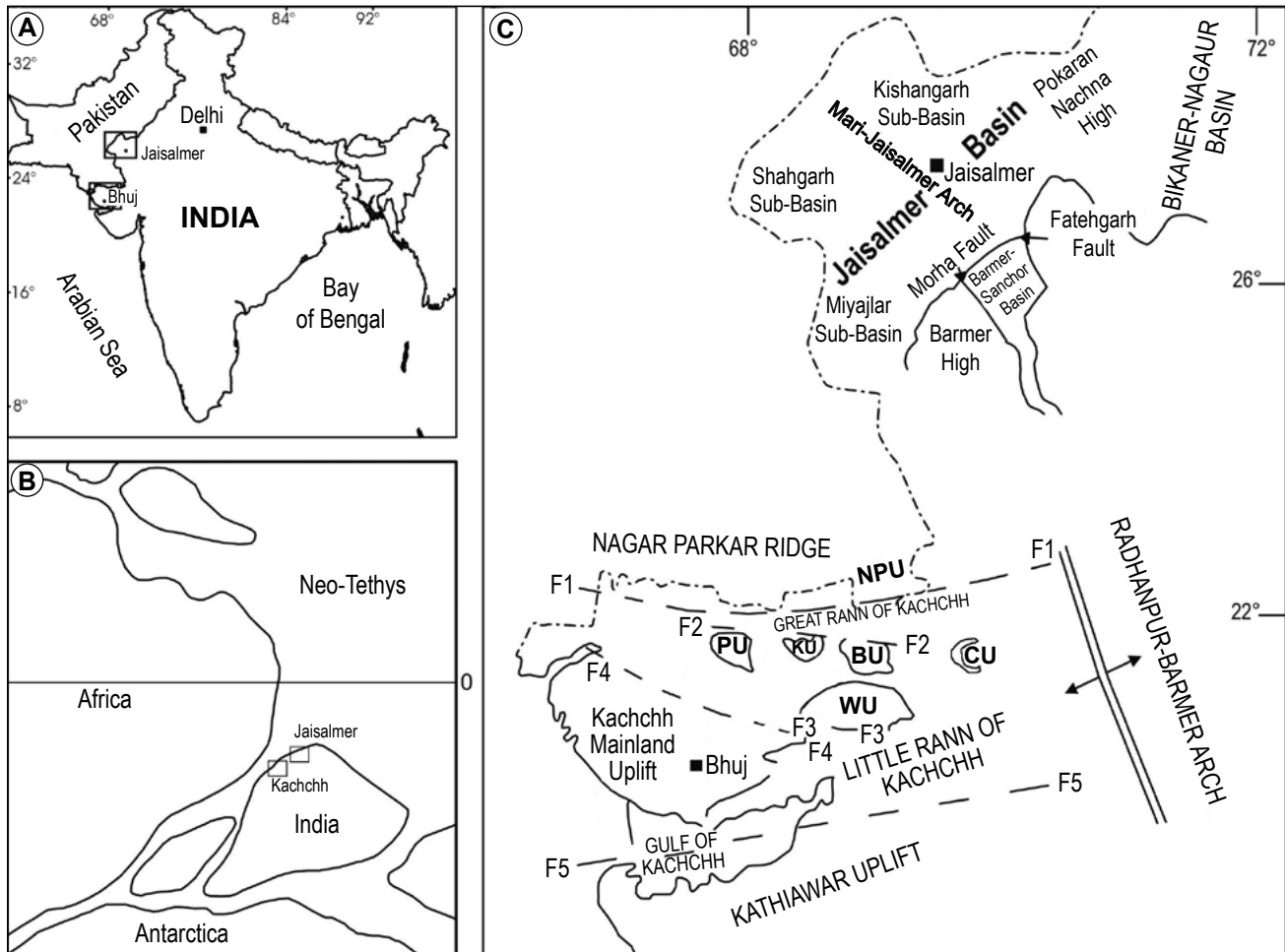


Fig. 1. A. Outline map of India showing location of Jaisalmer and Kachchh basins. B. Palaeogeographic position of Jaisalmer and Kachchh basins during the Jurassic. C. Tectonic outline map of Jaisalmer and Kachchh basins (after Biswas, 1982 and Misra *et al.*, 1993)

WU – Wagad Uplift, PU – Pachham Uplift, KU – Khadir Uplift, BU – Bela Uplift, CU – Chorur Uplift, NPU – Nagar Parkar Uplift, F1 – Nagar Parkar Fault, F2 – Islands Belt Fault, F3 – South Wagad Fault, F4 – Kachchh Mainland Fault, F5 – North Kathiawar Fault

The Jurassic of the Jaisalmer Basin begins with widespread outcrops of fluvial, deltaic, or lacustrine sediments of the lower part of the Lathi Formation on the southeastern part of the basin (Srivastava, 1966; Lukose, 1972; Bonde, 2010), and followed by marginal marine sediments of the upper part of the Lathi Formation and a succession of several non-marine, marginal marine and fully marine sediments, which are grouped in to the Jaisalmer, Baisakhi and Bhadasar formations (Das Gupta, 1975; Pareek, 1984; Mahendra, Banerji, 1989; Fürsich *et al.*, 1992; Pandey *et al.*, 2005, 2006a, b, 2009a, 2010). The outcrops of younger Jurassic formations are confined to the raised Mari-Jaisalmer Arch (Fig. 2B)

(Oldham, 1886; Swaminath *et al.*, 1957, 1959) in the Jaisalmer Basin.

The succession is represented by either alternating siltstones/sandstones and limestones, or alternations of poorly cemented and well cemented beds of bioturbated and cross-bedded sediments. Erosional surfaces, lateral changes in lithology and repetition of sedimentary facies are common features, and therefore due to a lack of knowledge of the detailed stratigraphic succession within individual lithostratigraphic units, a precise intra-basinal stratigraphic correlation was limited.

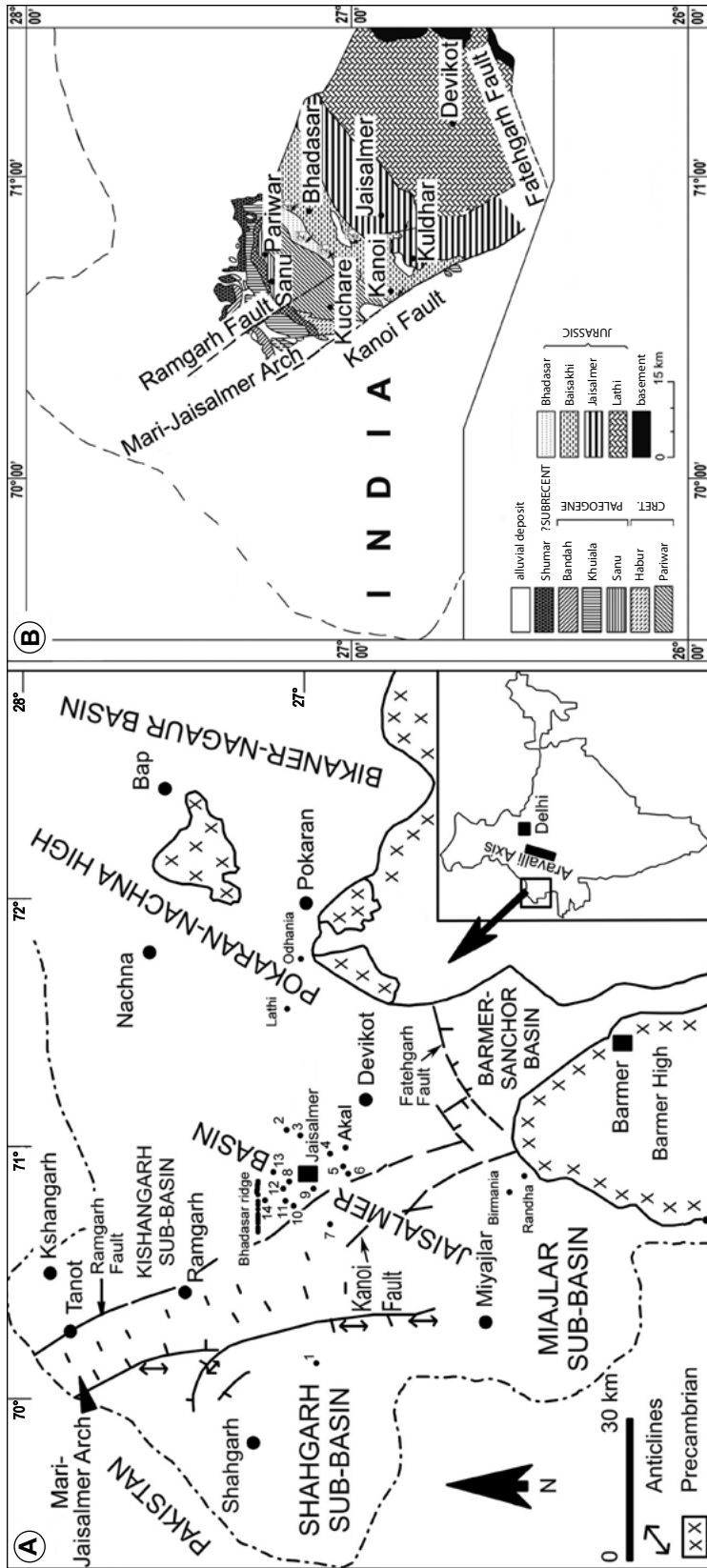


Fig. 2. A. Geostuctural units of the Jaisalmer Basin (modified after Misra *et al.*, 1993).
 B. Geological map of the Jaisalmer Basin (modified after Das Gupta, 1975) with the names of the formations given

Localities mentioned in the text: 1 – Bhuana, 2 – Hamira, 3 – Thaiyat, 4 – Soran-Ki-Dhani, 5 – Joyan, 6 – Sata-Ki-Dhani, 8 – Badabag, 9 – Amarsagar, 10 – Ludharwa, 11 – Rupsi, 12 – Baisakhi, 13 – Pohar, 14 – Lanela

The aim of the review is to summarize achievements of the several decades of studies carried out by earlier workers on the Lower – lowermost Upper Jurassic (up to Oxfordian) rocks of the Jaisalmer Basin and to focus on the more precise stratigraphic successions within each lithostratigraphic unit and the record of faunal elements.

LITHOSTRATIGRAPHY OF LOWER – LOWERMOST UPPER JURASSIC SEDIMENTS

BASEMENT ROCKS

The Pre-Cambrian igneous (Malani Igneous Suite – rhyolite/granite) and metamorphic rocks (phyllite and schist) constitute the basement for the overlying sedimentary successions in the western Rajasthan basins. The Malani rocks have been dated as ranging from 779–681 Ma (Pareek, 1984; Rathore *et al.*, 1999). Among the recent dates of the Malani Igneous Suite, the one giving an U-Pb Zircon age of 770–750 Ma, determined by Thermal Ionization Mass Spectrometry (Torsvik *et al.*, 2001) is frequently cited. The depth of the basement in the Jaisalmer Basin is 10,000 m near the Indo-Pakistan border (Rao, 1972). These basement rocks in the Jaisalmer Basin are exposed east of the Devikot and southwest of the Pokaran (Fig. 2A) areas only. The oldest sedimentary units recorded in the basin from a borehole and from surface outcrops near Birmania and Randha village (Fig. 2A) range in age from Late Precambrian to Early Cambrian (Bhandari, 1999).

LATHI FORMATION

The lowermost Early Jurassic stratigraphic unit of the Jaisalmer Basin (Table 1, Fig. 2B) rests on the Permian-Triassic Bhuana Formation (Lukose, Misra, 1980; Misra *et al.*, 1996) and extends southward up to the Barmer-Sanchor Basin. Eastward in the Bikaner-Nagaur Basin (Fig. 2A) the Lathi Formation has been correlated with the Triassic-Jurassic Mayakor Formation (Shrivastava, 1971). The name Lathi Formation was designated as Lathi beds by Oldham (1886) after the village Lathi (Fig. 2A) on the Pokaran-Jaisalmer road and was considered as a continental deposit. Swaminath *et al.* (1959) grouped the beds into a formation. The sporadic outcrops of this formation occur in the south, southeast and east of Jaisalmer (Roy, Jakhar, 2002: 287).

The estimated thickness of the Lathi Formation is 330–360 m (Narayanan *et al.*, 1961; Narayanan, 1964; Pareek, 1975), however, subsequently a maximum subsurface thickness of 600 m has been recorded (Pareek, 1980: 61; 1984:

32). Earlier workers such as Blanford (1877) and Das Gupta (1975) recorded dicotyledonous wood fragments from this formation (see also Bhatia, 1977; Verma, 1982). Current knowledge suggests that these are gymnosperm wood fossils because angiosperm plants did not appear before Upper Jurassic/Cretaceous (Arnold, 1978: 334; Sharma, Tripathi, 2002).

Lukose (1972) studied pollen grains and spores from subsurface samples of the Lathi Formation. The sporomorph assemblage recorded by him consists of *Cyathidites*, *Gleicheniidites*, *Lophotriletes*, *Osmundacidites*, *Dictyophyllidites*, *Endosporites*, *Matonisporites*, *Araucariacites*, *Inaperturopollenites*, *Laricoidites*, *Spheripollenites*, *Clasobollis*, *Gliscopollis*, *Clavatipollenites*, *Cycadopites*, and *Psilospora*. Lukose (1972) discussed the age of these sporomorphs and on the basis of abundant *Spheripollenites*, *Clasobollis*, *Gliscopollis*, *Araucariacites*, and *Inaperturopollenites*, and the absence of some significant Upper Triassic and Middle Jurassic forms he concluded the age of Lathi Formation as Early Jurassic. Lately, Sharma and Tripathi (2002) and Bonde (2010) recorded fossil wood belonging to conifer families, *viz.* Podocarpaceae, Cupressaceae and Araucariaceae from the Lathi Formation. The gymnosperm wood fossils are quite common in this formation suggesting existence of luxuriant forest during the Early Jurassic.

On the basis of lithology and depositional environment, Das Gupta (1975) divided the Lathi Formation into two members (Table 1) – a lower Odania Member and an upper Thait Member.

Odania Member

The basal part of this member is typically exposed in the Lathi-Odhanian area (Fig. 2A; Tables 1, 2). It starts with low- to high-angle cross-bedded, well cemented, poorly sorted ferruginous sandstones with pebbles predominantly of quartzite (seen north and southeast of Odhanian) and is followed by a sequence of white to maroon, sandy siltstone, dark ferruginous sandstone and arkosic poorly sorted coarse-grained sandstone (Das Gupta, 1975; Pandey *et al.*, 2006b). The upper part is typically exposed in the area around the Akal National Park (Wood Fossil Park), 17 km east of Jaisalmer around Akal (Fig. 2A). In the upper part the rock units are poorly cemented, poorly sorted, medium- to coarse-grained, mica-bearing, cross-bedded, calcareous to ferruginous sandstones with concretions (occasional), gymnosperm wood fragments and tree trunks. Quartz grains are angular to subangular. Akal National Park is the best locality from where large gymnosperm wood fossils have been recorded. The longest preserved fossil wood is 13.4 × 0.9 m. The widest diameter is 1.20 m.

Table 1

A composite lithostratigraphic classification of Jurassic sediments of the Jaisalmer Basin presented here and the corresponding age (information from Krishna, 1979, 1987; Chatterjee, 1990; Pandey and Krishna, 2002 and personal observations of the present authors have also been incorporated)

Narayanan, 1961 Das Gupta, 1975		Kachhara, Jodhawat, 1981		Garg, Singh, 1983		Pandey, Krishna, 1996		Present study Prasad, 2006		Age	
Bhadasar Formation	Mokal Member ²	Bhadasar Formation	Bhadasar Formation	UNCONFORMITY	Mokal Member	Bhadasar Formation	Mokal Member	Bhadasar Formation	Mokal Member	Bhadasar Formation	?Early Cretaceous
	Kolar Dunger Member ²										Bhadasar Member
Baisakhi Formation	Rupsi Member ²	Baisakhi Formation	Formation	UNCONFORMITY	Rupsi Shale Member	Baisakhi Member	Rupsi Member (includes Ludharwa Member)	Baisakhi Formation	Lanela Member	Late Kimmeridgian	
	Ludharwa Member ²								Ludharwa Member	Kimmeridgian	
	Baisakhi Member ²								Rupsi Member	Early Kimmeridgian	
Jaisalmer Formation	Jaisalmer Formation	Jaisalmer Formation	Jaisalmer Formation	UNCONFORMITY	Kuldhar Oolite Member	Amsarsagar Limestone Member	Kuldhar Member (includes carbon-ate succession exposed west of Baisakhi village earlier designated as Baisakhi Member)	Jaisalmer Formation	Jajiya Member	Oxfordian	
									Kuldhar Member ¹	Kuldhar Member	Callovian
									Bada Bag Member ¹	Bada Bag Member	Bathonian
									Fort Member ¹	Fort Member	
									Joyan Member ¹	Joyan Member	Bajocian
									Hamira Member ²	Hamira Member	
Lathi Formation	Thaiyat Member ²	Lathi Formation	Lathi Formation	UNCONFORMITY	Lathi Formation	Lathi Formation	Lathi Formation	Lathi Formation	Thaiyat Member	Early Jurassic to Bajocian	
	Oдания Member ²								Oдания Member		

Table 2

Brief description of lithostratigraphic units of Lower – lowermost Upper Jurassic (up to Oxfordian) sediments of the Jaisalmer Basin in the order of superposition

Fm.	Mb.	Age	Author	Type-section	Lithology
Baisakhi	Rupsi	E. Oxford.– E. Kimm.	Das Gupta, 1975	Rupsi-section, north of the Rupsi village	shales; lower part carbonaceous
Jaisalmer	Jajiya	Oxfordian	Kachhara and Jodhawat, 1981	1 km west of Kuldhar nala-section, Jajiya scarp and Jajiya river-section, 11–18 km southwest and west of Jaisalmer city	oolitic, bioturbated and cross-bedded limestones with hardgrounds and sandstone
	Kuldhar	Callovian	Narayanan <i>et al.</i> , 1961	16 km southwest of Jaisalmer city along Kuldhar nala-section	fossiliferous, oolitic silty marls, shell beds, shales and limestones
	Bada Bag	Late Bathonian	Narayanan <i>et al.</i> , 1961	6 km north of Jaisalmer city around Badabag cenotaphs and 16 km southwest of Jaisalmer city along basal part of Kuldhar nala-section	siltstones, sandstones, well cemented shelly and sandy limestones with hardgrounds and intraformational conglomerate
	Fort	Early–Mid. Bathonian	Narayanan <i>et al.</i> , 1961	fort-hill sections, just north of Jaisalmer city	poorly to moderately cemented sandstones, fossiliferous bioturbated to cross-bedded limestones
	Joyan	Bajocian	Narayanan <i>et al.</i> , 1961	northeast of Joyan village (26°48'45" N; 71°53'45" E), southeast of Jaisalmer city on the Jaisalmer–Thaiyat, Jaisalmer–Akal and Jaisalmer–Kuri roads	cross-bedded limestones with erosional surfaces and reworked large coral heads, bioturbated limestones and fine-grained sandstones
	Hamira	Early Jurassic–Bajocian	Das Gupta, 1975	east and southeast of the Jaisalmer city, top of Thaiyat scarp-section	cross-bedded calcareous sandstones
Thaiyat	Das Gupta, 1975		Thaiyat scarp-section (26°56' N; 71°04' E), 16 km east of Jaisalmer city	siltstones and fine-grained sandstones	
Lathi	Odania	Early Jurassic–Bajocian	Das Gupta, 1975	sporadic outcrops around Lathi (27°01' N; 71°30' E), Odhanian (26°58' N; 71°43' E), Akal and Devikot in the south, southeast and east of Jaisalmer city	cross-bedded, poorly sorted sandstones with pebbles

The sandstones exposed in the Akal Wood Fossil Park are so much diagenetically changed that it is difficult to ascertain whether some of the concretions are biogenic in origin. However, there are impressions of *Thalassinoides*, *Ophiomorpha*, and *Planolites* trace fossils (pers. obs. with Alfred Uchman). The high-angle cross-bedded, well-sorted sandstone exposed in this area could represent aeolian deposits. In general, continental to marginal marine depositional environments have been recognized by previous workers. The authors also interpret the depositional environment as fluvial, flood plain to aeolian with occasional marine influence. The fossil records (mentioned above) suggest the Early Jurassic age of the Odania Member.

Thaiyat Member

In contrast to the sandstones of the Odania Member the overlying Thaiyat Member consists predominantly of siltstones. Due to limited outcrops the boundary between the two members has not been traced. The Thaiyat Member is best exposed along the Thaiyat-ridge scarp to the east and south-east of Thaiyat village 16 km east of Jaisalmer city (Fig. 2A). The section consists of a sequence of red to brown siltstones in the basal part and yellow to grey, poorly cemented, often calcareous fine-grained sandstones and variegated sandy siltstones in the upper part. The upper part is also exposed along the basal part of an outlier, which is a southward extension

of the Thaiyat ridge (best approached from the Jaisalmer-Barmer road, 3 km N of the 13 km milestone E of Jaisalmer). The outlier is truncated by a NW-trending fault.

The upper part of the Thaiyat Member consists of shell concentrations with nerineid gastropods, heterodont and bivalve bivalves, *Trigonia*, *Eomiodon*, and the trace fossils *Teichichnus*, *Gyrochorte*, *Rhizocorallium jenense* Zenker, and *Thalassinoides* (Pandey *et al.*, 2006a; and pers. obs. with Alfred Uchman). The nature of the sediments and fossils suggest deposition in a brackish to marine, low energy environment. Das Gupta (1975) mentioned that the Thaiyat Member was deposited in a marine littoral environment.

Pandey *et al.* (2006b) distinguished three facies units within the Lathi Formation, *i.e.* Facies unit 1, ferruginous, conglomeratic, cross-bedded sandstone, Facies unit 2, cross-bedded, poorly sorted, fossil-wood bearing sandstone within the Oдания Member, and Facies unit 3 (Figs 3, 4), cross-bedded, rarely bioturbated, alternating silt and fine-grained sandstone corresponding to Thaiyat Member.

Based on the occurrence of the characteristic Bajocian coral *Isastraea bernardiana* (d'Orbigny) in the lower part of the overlying Jaisalmer Formation (Pandey, Fürsich, 1994; Pandey *et al.*, 2006a), which is coeval to the Late Bajocian ammonite *Leptosphinctes*-yielding horizon in the neighbouring Kachchh Basin (Pandey *et al.*, 2009a), the upper age limit of the Lathi Formation should be Bajocian or Pre-Bajocian, therefore the age of the Thaiyat Member ranges from Early Jurassic to Bajocian.

JAISALMER FORMATION

The overlying Jaisalmer Formation (Tables 1, 2; Fig. 2B) consists predominantly of calcareous sediments. The basal part marks an increase in marine influence, which had already started during deposition of the Thaiyat Member. This Formation consists of limestones (calcirudite, calcarenite, calcilutite, *etc.*), sandstones (mostly calcareous), siltstones, conglomerates and marls. The beds are both cross-bedded with some exhibiting ripple surfaces and bioturbated. The original name “Jaisalmer Limestone” was given by Oldham (1886). It was redefined as the Jaisalmer Formation by Swaminath *et al.* (1959). Narayanan *et al.* (1961) defined four members in the Jaisalmer Formation (Tables 1, 2). In addition, Das Gupta (1975) recognized the Hamira Member, Kachhara and Jodhawat (1981) added the Jajiya Member. Accordingly, the Jaisalmer Formation is divisible into six members (Tables 1, 2).

The Jaisalmer Formation is exposed around Jaisalmer town (Fig. 2A, 26°55' N; 70°55' E) and forms a major part of the marine Mesozoic succession of Rajasthan. The lower part of the Jaisalmer Formation is exposed to the east and

southeast of Jaisalmer city, whereas the middle part is exposed along the ridge north of Jaisalmer city and further north up to Badabag (Fig. 2A). The upper part of the formation is mostly studied to the west of Jaisalmer at Kuldhara-section and a scarp near the village Jajiya (Fig. 2A). Ammonoids (Table 3), giant rhynchonellids, terebratulids, bivalves, gastropods, echinoderms, bryozoans, and corals are common fossils (Pandey *et al.*, 2009b).

The lower three members of the formation contain few ammonites. Ammonites begin to be common from the Kuldhara Member upwards (Krishna, 1979, 1983, 1987; Pandey *et al.*, 2010). The reason could be similar to that of the neighbouring Kachchh Basin, where ammonites are also very limited in number in the Bajocian-Bathonian rocks (Singh *et al.*, 1982, 1983; Pandey, Agrawal, 1984; Pandey, Callomon, 1995). The basins must have been protected from open marine conditions, which caused reduced salinity at least for some time-intervals, resulting in the appearance of brackish water faunal elements, such as *Eomiodon*, *Protocardia*, *Cyathophora*, *etc.* in the biotic community (Fürsich *et al.*, 1994; Pandey *et al.*, 2002, 2006a). The Jaisalmer Formation ranges in age at least from Bajocian to Oxfordian (Pandey, Fürsich, 1994; Prasad, 2006).

The thickness of the formation as mentioned by Poddar (1964) is 170 m in the southern sector and decreases north-eastwards to 120 m. Pareek (1984) estimated the thickness of the Jaisalmer Formation on the surface outcrops as 300 m. The subsurface thickness of strata encountered by drilling is 600 m. Accordingly, the total thickness calculated is likely to be more than 600 m (Das Gupta, 1975), possibly even about 1000 m (Pareek, 1984: 37).

As mentioned elsewhere, the formation has attracted both palaeontologists and sedimentologists in the past for studies of the basin and inter-basinal correlation with the adjacent Kachchh Basin (Pandey *et al.*, 2009).

Hamira Member

This is the basal member of the Jaisalmer Formation, overlying the Lathi Formation (Das Gupta, 1975: 79; Pareek, 1984: 36). It consists of more than 2 m of greyish, brownish, yellow, low-angle cross-bedded, fine- to medium-grained calcareous sandstone and limestone with scattered bivalves (heterodonts, oysters, *Trigonia*, *etc.*), brachiopods, trace fossils (*Rhizocorallium*, *Chondrites*, *Taenidium*, *Planolites*, *Skolithos*, *etc.*), colonial corals, crinoid fragments, solenoporaean algae and wood fossils (Fig. 3; see also Das Gupta, 1975; Mahendra, Banerji, 1990). Kachhara and Jodhawat (1981: 241) recorded a few isolated occurrences of deposits with common but poorly preserved bivalves, such as nuculids (*Palaeonucula*), oysters, *etc.* and referred to it as the *Nucula*

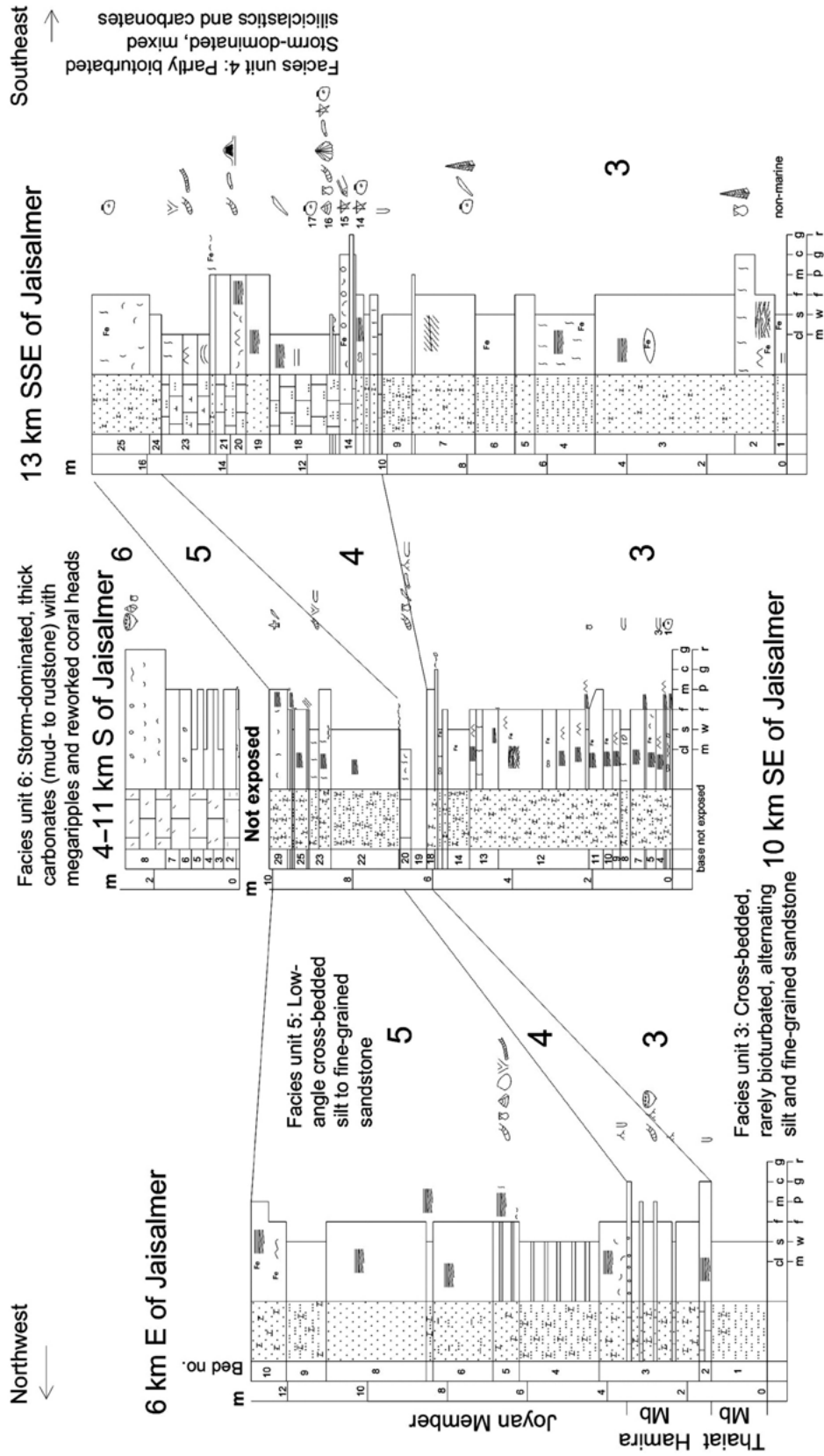


Fig. 3. Stratigraphic position and lateral extension of facies units 3–6 within the Thaiat, Hamira and Joyan members exposed east and southeast of Jaisalmer city (modified after Pandey *et al.*, 2006b)

The numbers at symbols of fossils are the numbers of beds

Key of symbols for Figs 3–6

	limestone		hummocky cross-bedding		gastropods		<i>Scolicia</i>
	marl		trough cross-bedding		terebratulids		<i>Ophiomorpha</i>
	clay		cross-bedding low angle		rhynchonellids		<i>Rhizocorallium irregulare</i>
	silt		cross-bedding high angle		oysters		<i>Ancorichnus</i>
	sandstone		current ripples		<i>Trigonia</i>		<i>Planolites</i>
	carbonate concretions		oscillation ripples		<i>Palaeonucula</i>		<i>Gyrochorte</i>
	nodules/pebbles		small ripple-bedding		<i>Modiolus</i>		<i>Thalassinoides</i>
	micrite		bioclasts		<i>Homomya</i>		vertical burrow
	ooids		shells		<i>Pinna</i>		<i>Teenidium</i>
	reworked and bored pebbles		bioturbation		heterodonts and pterimorphs		<i>Zoophycus</i>
	intraclasts		echinoderm fragments		horizontal burrow tubes		<i>Skolithos</i>
	ferruginous deposits		bones		<i>Tetraserpula</i>		<i>Chondrites</i>
	tool marks		wood fragments		solitary corals		colonial corals
	load cast		crinoids		nerineids		ammonites
	parallel lamination		<i>Solenoporacea</i>		belemnites		sponges
	cross-lamination		serpulids				

cl – clay	s – silt	f – fine-grained	m – medium-grained	c – coarse-grained	g – grit
m – mudstone	w – wackestone	f – floatstone	p – packstone	g – grainstone	r – rudstone
HG – hardground					

flags and provisionally compared it with the *Nucula* flags recorded in the Kachchh Basin (Spath, 1924; Cox, 1940). This member is also exposed at the top of the Thaiyat scarp and north of the village Thaiyat along the right-hand side of the road going to a railway crossing near the village of Hamira (Fig. 2A; 27°00' N; 71°05' E). Based on the faunal content, its composition, mode of occurrence and state of preservation, as well as on the nature of the sediment and sedimentary structures, a shallow-marine nearshore depositional environment can be interpreted. The golden calcarenite bed (20 cm thick) with golden yellow-coloured coatings of pyrite

on tiny gastropods up to 2 mm exposed in a small outcrop near the village Hameera (Pareek *et al.*, 1977) should not be included in the Hamira Member as its lithology is similar to that of the Fort Member/Kuldhar Member. The stratigraphic continuity of the latter members from the west to east should be traced with great caution. Hitherto, no index fossils has been recorded from this member, however, on the basis of fossil records in the overlying Joyan Member, the Hamira Member can be safely assigned to the interval from Early Jurassic to Bajocian (Table 4).

Table 3

Stratigraphic distribution of ammonites from the Lower–Upper Jurassic (up to Oxfordian) sediments of the Jaisalmer Basin (according to different authors)

Fm	Member		Age		Chatterjee, 1990		Krishna, 1987		Kachhara and Jodhawat, 1981; Jodhawat, 1984		Prasad, 2006; Prasad <i>et al.</i> , 2007			
	Batsakhi	Jaiya	Rupsi	Late	Oxfordian	Dhosaites Epinayaites (Rupsi section)							Dhosaites, Epinayaites, Dichotomosphinctes (Rupsi section)	
			Middle											
Jaisalmer	Kulhar		Early	Callovian								Proterisphinctes		
			Late											
			Middle			Reineckeia sp.,		Reineckeia anceps assemblage (first appearance)		Sivajiceras, Reineckeia, Idtiocloceras, Subkossmatia, Kinkelniceras				
			Early			Subgrossouvia aberrans, Subkossmatia opis, Macrocephalites formosus, M. chariensis, Sivajiceras congener (may come from Late Bathonian – after present author)		Subkossmatia opis (first appearance) Macrocephalites transitorius, M. chariensis, M. semilaevis						
	Bada Bag	Fort	Late	Bathonian				Macrocephalites madagascariensis					Clydoniceras	
			Middle											
	Lathi	Joyan	Hamira	Early	Bajocian									
		Thaiat	Odania	Early Jurassic to Bajocian										

Table 4

Biostratigraphic correlation of the Jurassic successions of the Kachchh and Jaisalmer basins (after Kachhara, Jodhawat, 1981; Singh *et al.*, 1982, 1983; Pandey, Agrawal, 1984; Krishna, 1987; Callomon, 1993; Pandey, Callomon, 1995; Prasad, 2006; Jain, 2007; Krishna *et al.*, 2009; Shome, Bardhan, 2009 and pers. obs.)

Age	Jaisalmer Basin			Kachchh Basin			
	Fm.	Member	Index/Guide Fossils	Member	Fm.		
Tithonian to Early Cretaceous	Bhadasar	Mokal			Umia Plant Bed Pars?	Umia	
		Kolar Dungar	<i>Substeuerocheras alticostatum</i> , <i>Kossmatia</i> , <i>Virgatosphinctes</i>	<i>Corongoceras</i> , <i>Himalayites</i> , <i>Durangites</i> , <i>Tithopeltoceras</i> , <i>Blanfordiceras</i> , <i>Pterolytoceras sutile</i> , <i>Aulacosphinctes</i> , <i>Umiaites (=Proniceras)</i> , <i>Micracanthoceras micracanthus</i> , <i>Virgatosphinctes</i>	Umia Ammonite Bed		
Late Kimmeridgian	Baisakhi	Lanela	<i>Katroliceras</i>	<i>Katroliceras katrolensis</i>	Upper	Katrol	
Early Kimmeridgian		Ludharva	<i>Torquatisphinctes</i>	<i>Torquatisphinctes bathyplocus</i> , <i>T. alterniplicatus</i>	Lower		
Late Oxfordian	Rupsi						
Early to Middle Oxfordian	Jaisalmer	Jajiya	<i>Dichotomoceras</i> , <i>Dichotomosphinctes</i> , <i>Dhosaites</i> , <i>Mayaites maya</i> , <i>Paryphoceras</i> , <i>Epimayaites</i> <i>Klematosphinctes</i> , etc.	<i>Gregoryceras</i> , <i>Dichotomoceras</i> , <i>Dichotomosphinctes</i> , <i>Dhosaites</i> , <i>Mayaites maya</i> , <i>Paryphoceras</i> , <i>Epimayaites</i> , etc.	DOM & DCB	Nara Shale	Chari Washtawa
Early Oxfordian						<i>Peltoceratoides semirugosus</i>	
Callovian		Kuldhar	<i>Collotia gigantea</i> , <i>Reineckeia anceps</i> , <i>Subkossmatia opis</i> , <i>Macrocephalites formosus</i> , <i>M. chariensis</i> , <i>M. semilaevis</i>	<i>Peltoceras athleta</i> , <i>Collotia gigantea</i> , <i>Reineckeia anceps</i> , <i>Subkossmatia opis</i> , <i>Subgrossouvria aberrans</i> , <i>Macrocephalites</i> spp.	Gyps. Shale Ridge Sandst. Shelly Shale		
Late Bathonian		Bada Bag	<i>Macrocephalites madagascariensis</i> , <i>M. triangularis</i> , <i>Sivajiceras congener</i>	<i>Macrocephalites madagascariensis</i> , <i>M. triangularis</i> , <i>Sivajiceras congener</i>	Raimalro Limestone/ Sponge Limestone	Patcham	
Middle Bathonian	Fort	<i>Clydoniceras</i> sp.	<i>Clydoniceras triangularis</i> , <i>Clydoniceras pachchhamensis</i> , <i>Micromphalites</i> sp.	Purple Sandst./Echmolderm Packstone	Gadaputa Sandstone	Jhurio Goradongar	
Early Bathonian							JCL
Bajocian	Joyan		<i>Leptosphinctes</i> sp.	L-PR	Kaladongar		
Early Jurassic to Bajocian	Hamira			Babia Cliff Sandst.			
	Thaiat			Kaladongar Sandst.			
	Oдания			Dingi Hill			
Basement rocks							

JCL – Jumara Coral Limestone; GDYF – Goradongar Yellow Flagstone Member; L-PR – *Leptosphinctes*-bearing Pebbly Rudstone; DOM & DCB – Dhosa Oolite Member & Dhosa Conglomerate Bed

Joyan Member

The lower part of the member consists predominantly of siliciclastic sediments (Narayanan *et al.*, 1961; see also [Table 2](#)), whereas the upper part is exclusively calcareous. The best outcrops of the member are near Soran-Ki-Dhani ([Fig. 2A](#), locality 4), WSW and NE of the village of Joyan ([Fig. 2A](#), locality 5). Partially, the member is also exposed along the left side of the Jodhpur–Jaisalmer road, between 15 km East of Jaisalmer and Jaisalmer city. The topmost bed of the member is a rudstone (approximately 70 cm-thick) with mega-ripples on the upper surface and with large reworked heads of the coral *Isastraea bernardiana* (d'Orbigny). In addition to coral heads, Kachhara and Jodhawat (1981) and Jodhawat (1984) collected bivalves from the upper part of the member in the area near Joyan Kharin. These include *Isognomon*, *Inoceramus*, *Myoconcha*, *Modiolus*, *Mytilus*, *Trigonia*, *Palaeonucula*, *Gervillia*, *Nanogyra*, *Protocardia* and *Corbula*. According to Mahendra and Banerji (1990) the Joyan Member consists of coquinooidal limestone and gritty sandstone. Trace fossils recorded recently are *Rhizocorallium jenense* Zenker, *Chondrites* isp., and *Rosselia* isp. The shells occasionally occur as pavements (Pandey *et al.*, 2006b). Isolate large-sized turreted gastropod shells (height up to 70 mm) have also been observed (pers. obs.). Kachhara and Jodhawat (1981: 242), based on the evidence of the the bivalve assemblage, mentioned that in all probability the Joyan Member is Bajocian in age; however, all these bivalve taxa have no biostratigraphic importance at stage level. The occurrence of the characteristic Bajocian coral *Isastraea bernardiana* (d'Orbigny) in the topmost bed of the member refines the upper boundary of the Joyan Member as Late Bajocian (Pandey, Fürsich, 1994). The topmost bed of the Joyan Member represents the peak of the first marine transgression of the Jaisalmer Basin, probably contemporaneous with the Late Bajocian one in the neighbouring Kachchh Basin (Pandey *et al.*, 2006b, 2009a; see also [Table 4](#)).

Pandey *et al.* (2006b) distinguished three facies units corresponding to the Hamira and Joyan members ([Fig. 3](#); note variation in the thickness of facies): Facies unit 4, partly bioturbated, storm-dominated, mixed siliciclastics and carbonates, Facies unit 5, low-angle cross-bedded silt to fine-grained sandstones, and Facies unit 6, storm-dominated thick carbonates (mud- to rudstone) with megaripples and reworked coral heads. Facies unit 4 is characterized by an intra-formational conglomerate and at least three more storm-induced beds alternating with low-energy events. The facies has been interpreted as a mixed siliciclastic-carbonate protected ramp. Facies unit 5 has been interpreted as a near-shore shallow-water environment above fair-weather wave-base, possibly on a siliciclastic ramp with fluctuating energy level but no storm deposits. The uppermost facies unit 6 has

been assigned to a high-energy environment during a major transgression. However, this transgression apparently did not bring any ammonites to the uppermost Joyan Member but many reworked coral heads, large-sized gastropod shells and bioclasts.

Fort Member

This member is best exposed along the Jaisalmer Fort escarpments (Narayanan *et al.*, 1961, see also [Table 2](#), [Fig. 4](#)). The member crops out widely in the northern part (*i.e.* north of Jaisalmer), but it pinches out southwards near Sata-Ki-Dhani (Jodhawat, 1984; see also [Fig. 2](#), locality 6). The Fort Member consists of fine- to medium-grained sandstones, oolitic, sandy, bioturbated, fossiliferous limestones, and cross-bedded sandy limestones (Mahendra, Banerji, 1990; Pandey, Dave, 1998; Pandey *et al.*, 2006a). The carbonate-rich part is highly fossiliferous and has yielded several taxa of bivalves, brachiopods, gastropods, echinoids, corals, bryozoans, and foraminifers (Pandey *et al.*, 2006a, 2009a, b). Sahni and Bhatnagar (1958), Dave and Chatterjee (1996: fig. 2), Kachhara and Jodhawat (1981: 242), Garg and Singh (1986), Bhatia and Mannikeri (1976) recorded also some faunal elements, such as the bivalves *Eomiodon* spp., *Corbula* spp. and *Dacryomya lacryma* (Sowerby), and the foraminifers *Sporobulimina rajasthanensis* Bhatia et Mannikeri, *Tewaria* sp. and *Dorothia poddari* Dave et Chatterjee and assigned this member to Bathonian. However, this fauna may also occur in Callovian, and it seems that these bivalves and foraminifers are not age-diagnostic.

Recently, Pandey *et al.* (2006a) and Kulkarni *et al.* (2008) recorded some trace fossils such as *Thalassinoides* isp., *Skolithos* isp., *Arenicolites tenuis* Kulkarni *et al.*, *?Bichordites* isp., *Planolites* isp., *Rhizocorallium irregulare* Mayer, *Rhizocorallium jenense* Zenker, and *Taenidium serpentinum* Heer, in addition to several vertical burrows.

Pandey *et al.* (2006a) distinguished four facies units in the Fort Member ([Figs 3, 4](#); note variation in the thickness of facies), *i.e.* Facies unit 7, well-sorted, fine-grained sandstone; Facies unit 8, mixed siliciclastics-carbonates; Facies unit 9, fossiliferous, bioturbated, mixed carbonates-siliciclastics; Facies unit 10, cross-bedded bio-pack- to grainstone. The non-marine sediments of facies unit 7 change to the brackish water facies of unit 8, which in turn is replaced by facies units 9–10 corresponding to fully marine conditions. The latter record a shallowing of the basin from below to above the fair-weather wave-base, with increasing water energy, occasionally touched by storms and also with a higher rate of influx of sediment. On the basis of the interbasinal correlation of marker-beds (Pandey *et al.*, 2009a), and the stratigraphic position of this member above the Late Bajocian coral bearing

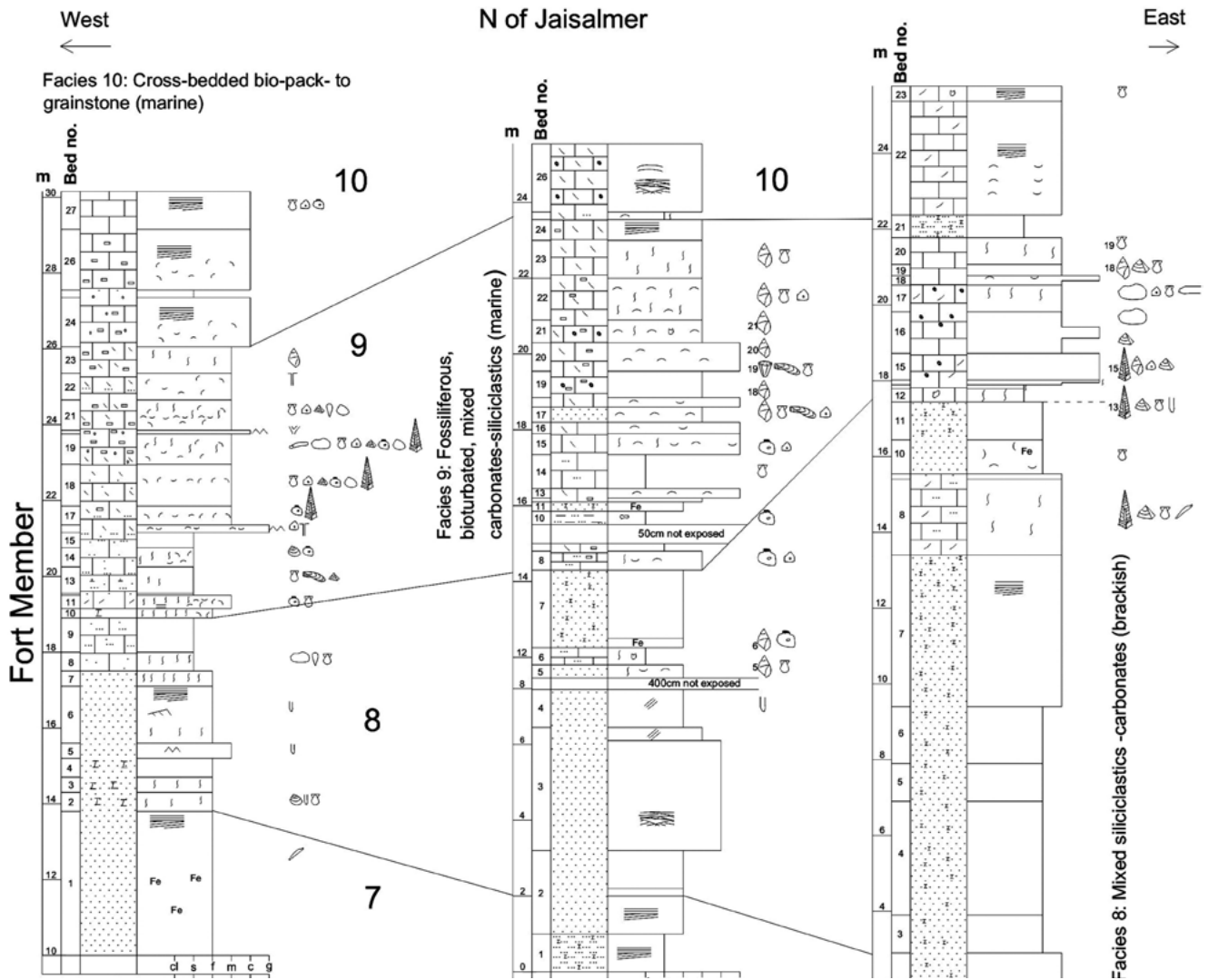


Fig. 4. Stratigraphic position and lateral extension of facies units 7–10 within the Fort Member exposed north of Jaisalmer city (modified after Pandey *et al.*, 2006a)

For explanations see [page 69](#)

horizon of the Joyan Member and below the Late Bathonian ammonite-bearing Bada Bag Member, the age of the Fort Member can be safely assigned to the Early Bathonian to Middle Bathonian/?Late Bathonian (Table 4).

Bada Bag Member

This member is best exposed at Badabag (along the scarp east of Cenotaphs), 6 km north of Jaisalmer along the Jaisalmer-Ramgarh road, and 16 km southwest of Jaisalmer along the basal part of the Kuldhar nala-section (Fig.

2A). It consists of ferruginous siltstone, ferruginous cross-bedded calcareous sandstone, dolomitized sandy limestone, hardgrounds and intraformational conglomerate (Mahendra, Banerji, 1990; Pandey, Dave, 1998; Pandey *et al.*, 2006a). The general diversity of body fossils in the lower part of the Bada Bag Member is very low in contrast to that occurring high in the upper part. Bivalves (*Trigonia*, *Dacryomya lacryma* (Sowerby)) and brachiopods (*Globirhynchia amarsagarensis* Singh et Mishra and *G. jaisalmerensis* Singh et Mishra, *Plectoidothyris jaisalmerensis* Sahnii et Bhatnagar) are common (Singh, Mishra, 1980; Kachhara, Jodhawat, 1981: 239, 243; Ghosh, 1990; Dave, Chatterjee, 1996;

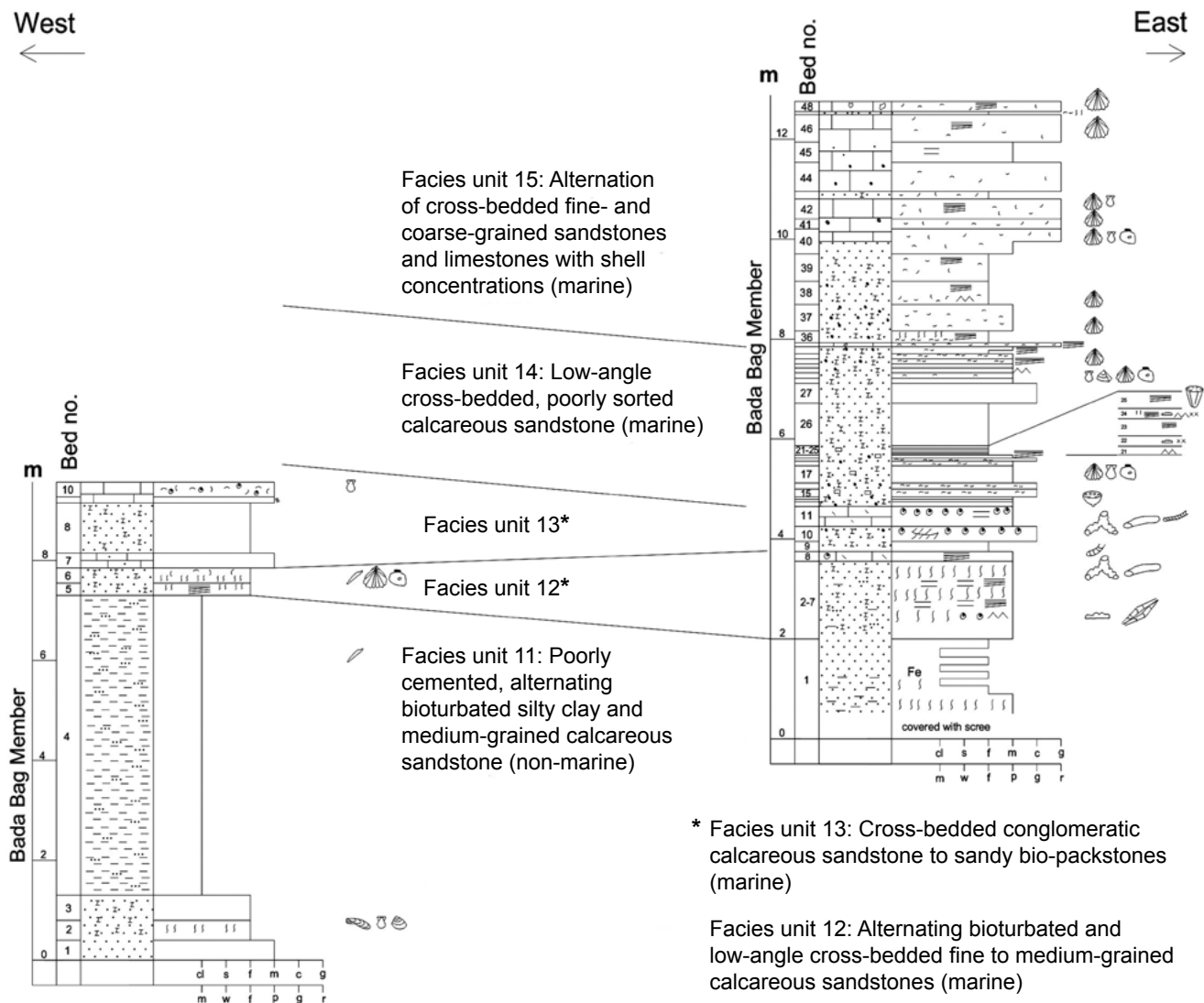


Fig. 5. Stratigraphic position and lateral extension of facies units 11–15 within the Bada Bag Member exposed in the Badabag, 6 km north of Jaisalmer city on the Jaisalmer-Ramgarh road (modified after Pandey *et al.*, 2006a)

For explanations see [page 69](#)

Mukherjee, 2010). The Bathonian ammonite *Clydoniceras*, recently recorded by Prasad *et al.* (2007) from the basal part of the Bada Bag Member has to be considered with caution (see reinterpretation of its stratigraphical position in [Tables 3 and 4](#), and lithostratigraphic remarks below). The body fossils recorded from the upper part of the Bada Bag Member are the ammonites (*Macrocephalites madagascariensis* (Lemoine), *M. triangularis* Spath, and *Sivajiceras congener* (Waagen)), brachiopods *Plectoidothyris jaisalmerensis* Sahni and Bhatnagar, *Cryptorhynchia* sp.), corals (*Craterastraea crateriformis* Gregory, *Collignonastraea meandra* (d'Orbigny), *Periseris* cf. *elegantula* (d'Orbigny)), *etc.* (Jain,

2008; Pandey *et al.*, 2009b; Mukherjee, 2010). As far as trace fossils are concerned the Badabag area is the most accessible and richest locality. Among the trace fossils *Gyrochorte* (Kumar, 1979; Fürsich *et al.*, 2006), *Ophiomorpha*, *Thalassinoides*, *Planolites*, *Rhizocorallium*, *Asterosoma*, *Taenidium*, *Arenicolites*, *Skolithos* (pers. obs. with Alfred Uchman) and 'pearl-string' *Ctenopholeus kutcheri* Seilacher et Hembleben (Fürsich *et al.*, 2006) commonly occur in the Bada Bag Member suggesting a shallow water depositional environment. The trace fossils are indicative of the *Cruziana* and *Skolithos* ichnofacies.

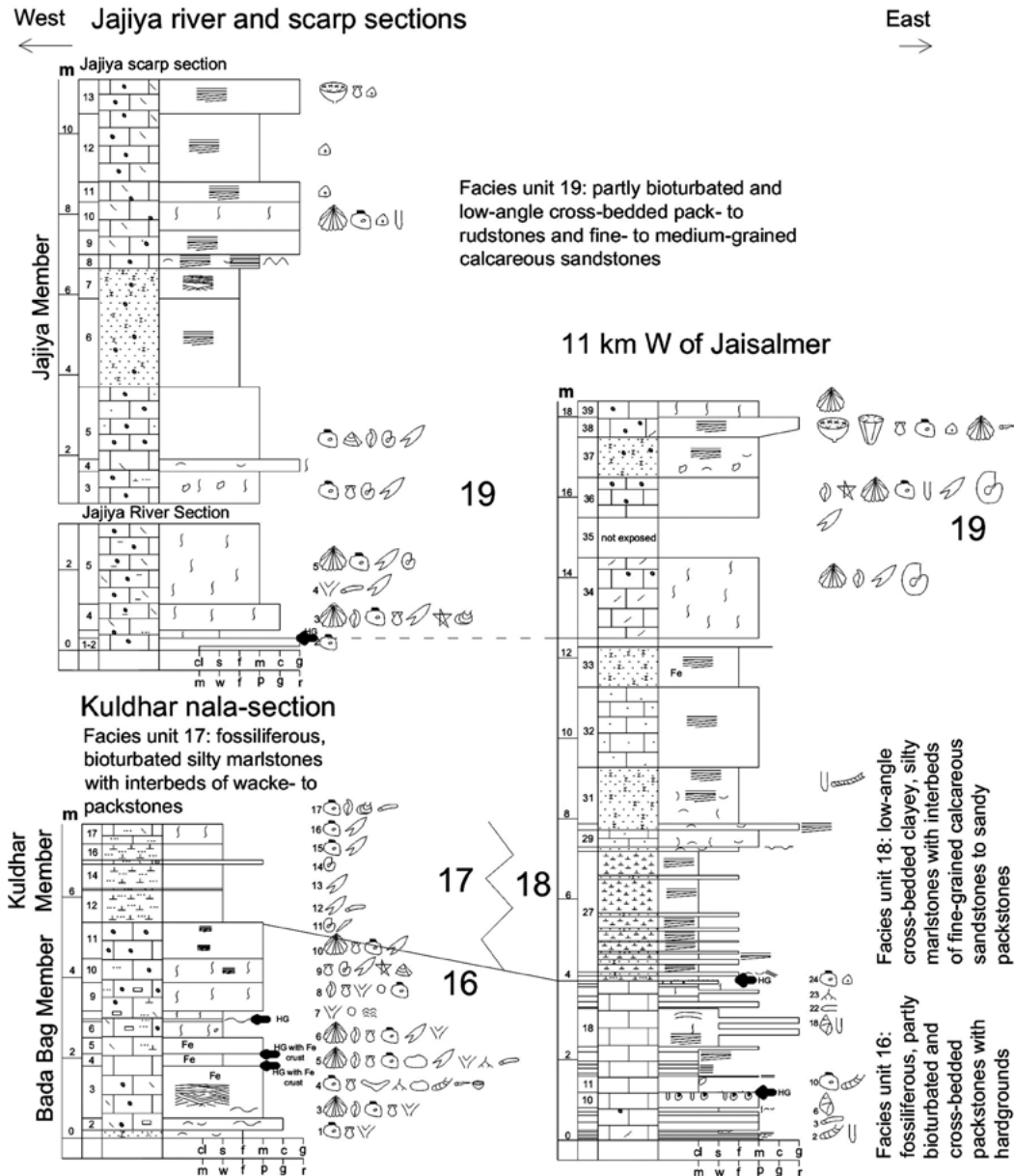


Fig. 6. Stratigraphic position and lateral extension of facies units 16–19 within the Bada Bag, Kuldhara and Jajiya members exposed between 11–18 km west of Jaisalmer city (modified after Pandey *et al.*, 2010)

For explanations see [page 69](#)

Pandey *et al.* (2006a) distinguished six facies units within the Bada Bag Member (Figs 3, 5, 6): Facies unit 11, poorly cemented, interbedded bioturbated silty clay and medium-grained calcareous sandstone; Facies unit 12, alternating bioturbated and low-angle cross-bedded fine- to medium-grained calcareous sandstone; Facies unit 13, cross-bedded conglomeratic calcareous sandstone to sandy bio-packstones; Facies unit 14, low-angle cross-bedded, poorly sorted calcareous

sandstone; Facies unit 15, alternation of cross-bedded fine- and coarse-grained sandstones and limestones with shell concentrations; and Facies unit 16, fossiliferous, partly bioturbated and cross-bedded packstone with hardgrounds.

The basal facies unit of the Bada Bag Member was deposited under non-marine conditions followed by brackish and fully marine conditions with fluctuating water energy until Facies unit 13 was deposited during a transgressive event.

The overlying Facies unit 14 represents a nearshore environment with periodic changes of wave intensity. The topmost facies units 15 and 16 record drastic changes of water energy in a fully marine, nearshore storm-dominated environment. Based on the records of the Late Bathonian ammonites (*Macrocephalites madagascariensis*, *M. triangularis*, and *Sivajiceras congener*), from the upper part of this Member, and Callovian ammonites (see below) from overlying Kuldhar Member, a Late Bathonian age has been assigned to the Bada Bag Member (Table 5).

Kuldhar Member (= Kuldhar Oolite Member)

Because of the poorly cemented nature of most part of the member, good outcrops are restricted. This member has been intensively studied at its best section along the Kuldhar River south and southwest of the ruined Kuldhar village (Fig. 2B), 16 km SW of Jaisalmer (Narayanan *et al.*, 1961). The member is also exposed west of the village of Baisakhi. The member consists of gypsiferous silty marls, ferruginous silty and oolitic limestones, oolitic shales, and sandstones. The gypsum in the member is secondary and may not be used for depositional interpretation. The member is richly fossiliferous. Commonly occurring faunal elements are Callovian ammonites (*Macrocephalites semilaevis* (Waagen), *M. chariensis* (Waagen), *Reineckeia anceps* (Reinecke), *Subkossmatia opis* (Sowerby), and *Collotia gigantea* (Bourquin) (Table 4), nautiloids, belemnite guards, rhynchonellid and terebratulid brachiopods, bivalves, echinoids, and crinoids. In addition, trace fossils have also been observed (Das Gupta, 1975; Garg, Singh, 1983; Krishna, 1987; Pandey *et al.*, 2010). Microfossils such as foraminifers and ostracods have also been recorded and described from this member (Subbotina *et al.*, 1960; Lubimova *et al.*, 1960; Kalia, Chowdhury, 1983; Jain, 2008). Based on the ammonite assemblages, the lower part of the Kuldhar Member has been correlated with the Chari Formation of the neighbouring Kachchh Basin (Krishna, 1987: table 2; Pandey *et al.*, 2009a) and has been assigned to the Callovian.

Jajiya Member

This is the topmost member of the Jaisalmer Formation, Kachhara and Jodhawat (1981) placing this member above the Kuldhar Member. The member originally formed part of the Kuldhar Member. It was separated owing to its distinctive lithology and age. It consists of oolitic, bioturbated and cross-bedded limestone with hardgrounds and sandstone. This member is also richly fossiliferous. Bivalves,

ammonoids, gastropods, large-sized rhynchonellid and terebratulid brachiopods, and crinoids are common.

Pandey *et al.* (2010) distinguished three facies units within the Kuldhar and Jajiya members (Figs 3, 6). These are Facies unit 17, fossiliferous bioturbated silty marlstones with interbeds of wacke- to packstones; Facies unit 18, low angle cross-bedded clayey, silty marlstones with interbeds of fine-grained calcareous sandstones to sandy packstones; and Facies unit 19, partly bioturbated and low angle cross-bedded pack- to rudstones and fine- to medium-grained calcareous sandstones. These facies units represent the maximum deepening of the basin which resulted in the establishment of fully marine conditions. Intermittent fluctuations of current intensity, energy level, sediment influx, which at some stage resulted in sediment starvation, turbidity and water depth below and above fair-weather wave-base have been recorded.

The ammonoid genera, such as *Lissoceratoides*, *Brighitia*, *Distichoceras*, *Dhosaites*, *Mayaites*, *Epimayaites*, *Alligaticeras*, *Properisphinctes*, and *Klematosphinctes* recorded by Kachhara and Jodhawat (1981), suggest the Oxfordian age of the Jajiya Member. Similarly, Krishna (1987) and Prasad (2006) recorded *Peltoceratoides semirugosus* (Waagen), *Mayaites*, *Epimayaites*, *Dhosaites*, *Paryphoceras*, *Dichotomosphinctes* and *Dichotomoceras* from the upper bed/beds of the Kuldhar Member, which in fact should correspond to the Jajiya Member, which indicate the Early to Late Oxfordian age of this member.

The index fossil ammonites, and other faunal elements, such as belemnites, echinoderm spines, a few bivalves and brachiopods together with hardgrounds, a conspicuous condensed horizon and well preserved ferruginous ooids in this member have been correlated with the Dhosa Oolite (Oxfordian) of the neighbouring Kachchh Basin (Table 4; see also Arkell *et al.*, 1957; Kachhara, Jodhawat, 1981; Pandey *et al.*, 2009a, 2011).

BAISAKHI FORMATION

The basal part of the Baisakhi Formation has been assigned to the Upper Oxfordian (Tables 3, 4; see also Chatterjee, 1990; Prasad, 2006). The formation has been named after the village Baisakhi (27°02' N; 70°54' E) (Fig. 2A) for shales with buff coloured sandstone exposed around the village (Swaminathan *et al.*, 1959). The formation is also exposed north of the villages Rupsi and Ludharwa, up to the Bhadasar ridge (south of the village Lanela and Bhadasar) and towards east along the Kala Dongar up to north of the village Kanod (27°07'56" N; 71°06'8" E). The shales unconformably overlie the Bada Bag, Kuldhar, or Jajiya members of the Jaisalmer Formation (Willm, 1964; ONGC/IFP unpublished report; see also Table 1). Their thickness recorded

on surface outcrops ranges from 150–165 m (Narayanan *et al.*, 1961; Pandey, Dave, 1998). The Bhadasar Formation, with a sandy to gritty calcareous conglomerate bed at its base, is best exposed near the cliff of the Bhadasar ridge and overlies the Baisakhi Formation. Lithostratigraphically, the Baisakhi Formation has been divided into three members; Rupsi, Ludharwa and Lanela members (Table 1). The Baisakhi Formation ranges in age from Oxfordian to Kimmeridgian. The depositional environment of this formation is marine. The outcrops of the Baisakhi Formation are rich in fossils. The biotic components include ammonites, belemnites, wood fossils, *Sagenopteris* leaf, *etc.* (Das Gupta, 1975; Pareek, 1984: 38; Krishna, 1987; Misra *et al.*, 1993; Prasad, 2006). Middle Oxfordian ammonites were recorded only from the basal carbonaceous shales of the Rupsi Member resting with sedimentary continuity on the Jaisalmer Formation, best studied at the Rupsi section north of Rupsi village; these yielded: *Dhosaites*, *Epimayaites* and *Dichotomosphinctes* (Chatterjee, 1990; Prasad, 2006, pers. obs., see also Table 3).

COMPARISON WITH THE NEIGHBOURING KACHCHH BASIN

The Jaisalmer Basin has gained importance for its geographic position very near to the classic Jurassic basin of Kachchh. Kachchh Basin is an E–W oriented graben structure that formed during the Late Triassic as a result of rifting between Africa and India (Biswas, 1982, 1991, 1993), whereas the Jaisalmer Basin is a shelf basin. The Jurassic succession of the Jaisalmer Basin is less complete and less fossiliferous than that of the neighbouring Kachchh Basin

(Fürsich *et al.*, 2001; Pandey *et al.*, 2009a). The reason is that local tectonics exerted a major control on the palaeogeography. However, a few marker-beds useful in the inter-basinal correlation have been demarcated (Pandey *et al.*, 2009).

In the Jaisalmer Basin the sediments deposited during transgressive events are generally not very thick (maximum up to 1.0 m) in contrast to thicker (occasionally 10 to 15 m) in the Kachchh Basin (Fürsich *et al.*, 2001). These are characterized by either cross-bedded rudstones or calcareous sandstones with erosional surfaces. The sediments deposited between two such events are much thicker (minimum up to 1 m) and characterized by a bioturbated unit followed by either cross-bedded coarsening- upward calcareous sandstones/packstones beds, or alternating bioturbated and cross-bedded beds, either well cemented or poorly to moderately cemented, or storm-produced shell beds within silty marl beds. Several hemi-cycles in the depositional sequence have been observed in both the basins (Fürsich *et al.*, 2001; Pandey *et al.*, 2010).

REMARKS ON LITHOSTRATIGRAPHY

Garg and Singh (1983), and Krishna (1980, 1983, 1987) proposed an alternative lithostratigraphic subdivision of the Jaisalmer Formation. According to them, the five members of the Jaisalmer Formation (mentioned above) were grouped into only two members; the lower Amarsagar Limestone Member/Jaisalmer Member and the upper Kuldhar Member (Table 1, 5). However, the members of the Jaisalmer Formation listed in the present work have been well characterized showing either distinctive microfacies and faunal elements or else distinctive lithological successions beginning with

**Alternate lithostratigraphic scheme proposed for the Jaisalmer Formation
by Garg and Singh (1983) and Krishna (1987)**

Table 5

Garg and Singh, 1983			Krishna, 1987		
Stage	Member	Lithology with thickness	Stage	Member	Lithology
Kimmeridgian	Baisakhi Member		Kimmeridgian	Baisakhi Member	
UNCONFORMITY			Bajocian to Oxfordian	Kuldhar Limestone	yellow, compact, fossiliferous limestones and marls with several golden and brown oolitic horizons, and rich in ammonoids
Callovian (Lower–Middle)	Kuldhar Oolite Member	profusely fossiliferous sequence of interbedded oolitic limestone, marl and shale; abundance of marine macro- and microfauna (10–15 m)		Jaisalmer Limestone	yellow, well cemented, fossiliferous sandy limestones with interbeds of thick sandstones near the base, clay, and marl intercalations common, rich in bivalve and brachiopods. mostly transgressive shallow marine intertidal to inner neritic shelf
Bathonian (Middle–Upper)	Amarsagar Limestone Member	argillaceous to arenaceous limestone and marl, sparsely oolitic, with subordinate sandy shale and sandstone; scarcely fossiliferous in the lower sandy-shaly part, profusely fossiliferous in the upper calcareous part (100 m)			

non-marine (*e.g.* Fort and Bada Bag members) or marginal marine siliciclastic sediments (*e.g.* Joyan Member) and ending with fully marine predominantly calcareous sediments.

Similarly, Prasad (2006) did not distinguish the Jajiya Member (Table 2) and merged the corresponding sediments with the Kuldhar Member. As mentioned in the Table 2, Kuldhar Member (Callovian), best exposed in the Kuldhar nala-section, is characterized by silty marl with shell-beds, shale and limestone beds, whereas Jajiya Member (Oxfordian), exposed between 1 km west of Kuldhar nala-section to Jaijiya river-section further west, consists of bioturbated and cross-bedded limestone with hardgrounds. Further, with the help of detailed study of the stratigraphic succession, in the Kuldhar nala-section, the Kuldhar Member with exclusively Callovian ammonites, such as *Macrocephalites formosus* (Sowerby), *M. chariensis* (Waagen), *Indosphinctes peregrines*, *Subkossmatia opis* (Sowerby), *Reineckeia anceps* (Reinecke), *Subgrossouvria aberrans*, *etc.* may also be distinguished from the underlain Bada Bag Member, which only yields Late Bathonian ammonites, such as *Silvajiceras congener* (Waagen), *Macrocephalites madagascariensis* (Lemoine) and *M. triangularis* Spath (Agrawal, Pandey, 1985; Krishna, 1987; Callomon, 1993; Jain, 2008; Pandey *et al.*, 2009a).

It may be also also suspect the two specimens of *Clydoniceras* recorded by Prasad *et al.* (2007) from the Bada Bag Member in fact come from the Fort Member. As mentioned above the basal part of the Bada Bag Member has been deposited under non-marine condition followed by brackish and fully marine conditions with very low diversity of body fossils. Secondly, Facies unit 9 of the Fort Member and Facies unit 12 of the Bada Bag Member are quite similar and may be confused if not examined carefully with respect to their stratigraphic positions. The correlation of inter-basinal marker beds (Pandey *et al.*, 2009a) also suggests that *Clydoniceras* should come from Facies unit 9 of the Fort Member (Table 4). Prasad *et al.* (2007: 55), while recording the genus *Clydoniceras* from the Jaisalmer Basin, also mention in their stratigraphic discussion that the remains of the matrix on the specimen is similar to that of the underlying bed. From the matrix one may understand reworking, but the level of reworking from a particular underlying bed is not easy to localize until some index/guide fossils common to both the beds have been recorded.

Yet another example of misleading stratigraphic correlation is the rock succession of Gharoi river-section, west of the village Baisakhi. The Gharoi river-section exhibiting well preserved 'pearlstring' trace fossils *Ctenopholeus kutcheri* Seilacher et Hemleben along with *Gyrochorte*, *Taenidium*, *Thalassinoides* (Fürsich *et al.*, 2006), *Ophiomorpha*, *Helminthoidichnites*, *Planolites*, *Protovirgularia*, *etc.* (pers. obs. with Alfred Uchman) on thin-bedded sandy

biopackstones with oscillation ripples, was considered previously to be the top of the Jajiya Member of the Jaisalmer Formation. However, based on further detailed stratigraphic correlation, and records of Middle Callovian ammonites from the overlying, poorly cemented, ferruginous silty sandstone bed of the Kuldhar Member, the Gharoi river-section succession has now been assigned to the top of the Bada Bag Member.

REMARKS ON BIOSTRATIGRAPHY

The temporal distribution of ammonites recorded from the Early to Late (up to Oxfordian) Jurassic sediments of the Jaisalmer Basin by earlier workers (Jodhawat, 1984; Krishna, 1987; Chatterjee, 1990; Prasad, 2006; Prasad *et al.*, 2007) has been summarized in Table 3 and has been compared broadly with that of the neighbouring Kachchh Basin (Table 4). Recent studies of Krishna *et al.* (2009a), Alberti *et al.* (2011b) and Pandey *et al.* (2012) have revealed that a good number of ammonites zones, such as the Cordatum, Plicatilis, Transversarium, Bifurcatus, Bimammatum zones, occur in the Oxfordian succession of the Kachchh Basin. In contrast, from the Jaisalmer Basin many of the ammonite zones cannot be determined due to lack of finds of ammonites. Some of the index ammonite taxa, such as *Gregoryceras* sp., *Perisphinctes (Dichotomoceras) stenocycloides* Siemiradzki, *Perisphinctes (Dichotomosphinctes) elisabethae* de Riaz, *etc.*, which occur in the Kachchh Basin, have so far not been recorded from the Jaisalmer Basin. The Oxfordian ammonite genera recorded from Jajiya Member of the Jaisalmer Basin are *Peltoceratoides*, *Mayaites*, *Epimayaites*, *Dhosaites*, *Paryphoceras*, *Klematosphinctes*, and *Dichotomoceras* (Kachhara, Jodhawat, 1981; Prasad, 2006; Krishna, 1987). Krishna (1987: 144) also traced the *Mayaites maya* assemblage zone consisting of *Mayaites*, *Epimayaites*, *Dhosaites*, and *Paryphoceras*. Prasad (2006: 78) recognized three faunal horizons; *Peltoceratoides*, *Mayaites*, and *Dichotomoceras* corresponding to Early, Middle and Late Oxfordian, respectively. The Jajiya Member has been broadly correlated with Oxfordian Dhosa Oolite Member and Dhosa Conglomerate Bed (Table 4) of the Kachchh Basin (Krishna *et al.*, 1996, 2009b, c; Pandey *et al.*, 2009a; Alberti *et al.*, 2011a, b).

Acknowledgements. Several field trips carried out with M.Sc. geology students were financially supported by the University of Rajasthan. The financial assistance of DST (project: SR/S4/ES-41/2003) and DRS (UGC) programs of the Department of Geology, University of Rajasthan is gratefully acknowledged. We thank Professor Franz T. Fürsich and the anonymous reviewers for the invaluable suggestions for improving the text.

REFERENCES

- AGRAWAL S.K., PANDEY D.K., 1985 — Biostratigraphy of the Bathonian–Callovian Beds of Gora Dongar in Pachchham “Island”, District Kachchh Gujarat). *Proceedings of the Indian National Science Academy*, Part A, **51**, 5: 887–903. New Delhi.
- ALBERTI M., FÜRSICH F.T., PANDEY D.K., RAMKUMAR M., 2011a — Stable isotope analyses of belemnites from the Kachchh Basin, western India: paleoclimatic implications for the Middle to Late Jurassic transition. *Facies*, **58**, 2: 261–278.
- ALBERTI M., PANDEY D.K., FÜRSICH F.T., 2011b — Ammonites of the genus *Peltoceratoides* Spath, 1924 from the Oxfordian of Kachchh, western India. *Neues Jahrbuch für Geologie und Paläontologie*, **262**: 1–18.
- ARKELL W.J., KUMMEL B., WRIGHT C.W., 1957 — Mesozoic Ammonoidea. In: (Ed. R.C. Moore *et al.*) *Treatise on Invertebrate Paleontology Pt. L, Cephalopoda, Ammonoidea*: L80–490. Geological Survey of America and University of Kansas Press.
- ARNOLD C.R., 1978 — An introduction to paleobotany: 1–433. Tata McGraw-Hill Publishing Company Limited, New Delhi.
- BHANDARI A., 1999 — Phanerozoic stratigraphy of Western Rajasthan Basin: A Review. *Proceedings of the Seminar on Geology of Rajasthan – Status and Perspective (A.B. Roy Felicitation Volume)* (ed. P. Kataria): 126–174. Geology Dept. MLSU, Udaipur.
- BHATIA S.B., 1977 — Palaeontology of Rajasthan: A review. *The Natural Research of Rajasthan*, **2**: 885–906.
- BHATIA S.B., MANNIKERI M.S., 1976 — On the occurrence of the foraminifer *Sporobulimina* in the Callovian (Middle Jurassic) of Jaisalmer, Rajasthan. *Proceedings of VI Indian Colloquium Micropalaeontology and Stratigraphy*: 6–10. Varanasi.
- BISWAS S.K., 1982 — Rift basins in the western margin of India and their hydrocarbon prospects. *American Association of Petroleum Geologists Bulletin*, **66**: 1497–1513.
- BISWAS S.K., 1991 — Stratigraphy and sedimentary evolution of the Mesozoic basin of Kutch, western India. In: *Stratigraphy and sedimentary evolution of Western India: Nainital: Gyandaya Prakashan* (eds S.K. Tandon, C.C. Pant, S.M. Casshyap): 74–103.
- BISWAS S.K., 1993 — *Geology of Kutch*. Dehradun: K.D. Malaviya Institute of Petroleum Exploration, **450**, (2 volumes).
- BLANFORD W.T., 1877 — Geological notes on the Great Indian Desert between Sind and Rajputana. *Record Geological Survey of India*, **10**, Pt. 1: 10–21.
- BONDE S.D., 2010 — A new genus of podocarpaceous wood from the Lathi Formation (Early Jurassic) of Rajasthan, India. *Geophytology*, **38**, 1/2: 19–24.
- CALLOMON J.H., 1993 — On *Perisphinctes congener* Waagen, 1875, and the age of the Patcham Limestone in the Middle Jurassic of Jumara, Kutch, India. *Geologische Blätter von NO-Bayern*, **43**, 1–3: 227–246.
- CHATTERJEE T.K., 1990 — The systematics of the ammonoid fauna from the Callovian–Tithonian sequence of Jaisalmer, Rajasthan and their significance in biostratigraphy. Indian School of Mines: 1–149 [unpublished Ph.D. thesis]. Dhanbad.
- COX L.R., 1940 — The Jurassic lamellibranch fauna of Kuchh (Cutch). *Memoirs of the Geological Survey of India, Palaeontologia Indica*, n.s., **9**, 3 (3): 1–157.
- DAS GUPTA S.K., 1975 — A revision of the Mesozoic–Tertiary Stratigraphy of the Jaisalmer Basin, Rajasthan. *Indian Journal of Earth Sciences*, **2**, 1: 77–94.
- DAVE A., CHATTERJEE T.K., 1996 — Integrated foraminiferal and ammonoid biostratigraphy of Jurassic sediments in Jaisalmer Basin, Rajasthan. *Journal of the Geological Society of India*, **47**, 4: 477–490.
- FÜRSICH F.T., OSCHMANN W., SINGH I.B., JAITLEY A.K., 1992 — Hardgrounds, reworked concretion levels and condensed horizons in the Jurassic of western India: their significance for basin analysis. *Journal of the Geological Society*, **149**: 313–331.
- FÜRSICH F.T., PANDEY D.K., CALLOMON J.H., JAITLEY A.K., SINGH I.B., 2001 — Marker beds in the Jurassic of the Kachchh Basin, western India: their depositional environment and sequence-stratigraphic significance. *Journal of the Palaeontological Society of India*, **46**: 176–198.
- FÜRSICH F.T., PANDEY D.K., KASHYAP D., WILMSEN M., 2006 — The trace fossil *Ctenopholeus* Seilacher and Hemleben, 1966 from the Jurassic of India and Iran: distinction from related ichnogenes. *N. Jb. Geol. Paläont. Mh*, **11**: 641–654.
- FÜRSICH F.T., PANDEY D.K., OSCHMANN W., CALLOMON J.H., JAITLEY A.K., 1994 — Contribution to the Jurassic of Kachchh, western India. II. Bathonian stratigraphy and depositional environment of Sadhara Dome, Pachchham Island. *Beringeria*, **12**: 95–125.
- GARG R., SINGH S.K., 1983 — Distinctive Bathonian agglutinated foraminifera from Jaisalmer, western Rajasthan, India. *Journal of the Palaeontological Society of India*, **28**: 118–133.
- GARG R., SINGH S.K., 1986 — *Singhamina* and *Tandonina*, new foraminiferal genera – evidence for Discorbid lineage from the Middle Jurassic of Jaisalmer, western Rajasthan, India. *Journal of the Palaeontological Society of India*, **31**: 52–62.
- GHOSH D.N., 1990 — Revision of the systematics of the invertebrates from the marine Jurassic formations of Jaisalmer, Rajasthan. Report KDMIPE/Res.Proj./2 (1390/94 by Department of Applied Geology, Indian School of Mines, Dhanbad, 175 p.
- JAIN S., 2007 — The Bathonian–Callovian boundary in the middle Jurassic sediments of Jaisalmer Basin, Western Rajasthan (India). *Journal of the Geological Society of India*, **69**: 79–89.
- JAIN S., 2008 — Integrated Jurassic biostratigraphy: A closer look at nannofossil and ammonite evidences from the Indian subcontinent. *Current Science*, **95**, 2: 326–331.
- JODHAWAT R.L., 1984 — A study of Bivalvia from the Jurassic beds of Jaisalmer, Rajasthan: 1–422 [unpublished Ph.D Thesis]. Jaipur.
- KACHHARA R.P., JODHAWAT R.L., 1981 — On the age of Jaisalmer Formation, Rajasthan, India. *Proceedings of IX Indian Colloquium on Micropalaeontology and Stratigraphy*: 235–247. Udaipur.

- KALIA P., CHOWDHURY S., 1983 — Foraminiferal biostratigraphy, biogeography, and environment of the Callovian sequence, Rajasthan, Northwestern India. *Micropaleontology*, **29**, 3: 223–254.
- KRISHNA J., 1979 — Callovian-Tithonian ammonite stratigraphy and biogeography of Jaisalmer, India. Systematics Association Symposium; Ammonoidea, York, England, 33 (abstract).
- KRISHNA J., 1980 — Uncoiled ammonites of Middle Albian (Lower Cretaceous) age from Habur Series, Jaisalmer, Rajasthan. *Journal of the Palaeontological Society of India*, **23/24**: 49–54.
- KRISHNA J., 1983 — Callovian-Albian ammonoid stratigraphy and palaeobiogeography in the Indian sub-continent with special reference to the Tethys Himalaya. *Himalayan Geology*, **11**: 43–72.
- KRISHNA J., 1987 — An overview of the Mesozoic stratigraphy of Kachchh and Jaisalmer basins. *Journal of the Palaeontological Society of India*, **32**: 136–149.
- KRISHNA J., MELÉNDEZ G., PANDEY B., PATHAK D.B., 1996 — Middle Oxfordian ammonites (Perisphinctinae) from Kachchh (India): Biostratigraphic and palaeobiogeographic implications. *Revista Española Paleontología, extraordinary number*: 140–147.
- KRISHNA J., PANDEY B., OJHA J.R., 2009a — *Gregoryceras* in the Oxfordian of Kachchh (India): Diverse eventful implications. *Geobios*, **42**: 197–208.
- KRISHNA J., PANDEY B., OJHA J.R., PATHAK D.B., 2009b — Reappraisal of the age framework, correlation, environment and nomenclature of Kachchh Mesozoic lithostratigraphic units in Wagad. *Journal of Scientific Research, Banaras Hindu University, Varanasi*, **53**: 1–20.
- KRISHNA J., PANDEY B., PATHAK D.B., 2009c — Characterization of *Dichotomoceras* in the Oxfordian of Kachchh. *Journal of the Geological Society of India*, **74**: 469–479. Bangalore.
- KULKARNI K.G., BORKAR V.D., PETARE T.J., 2008 — Ichnofossils from the Fort Member (Middle Jurassic), Jaisalmer Formation, Rajasthan. *Journal Geological Society of India*, **71**: 731–738.
- KUMAR A., 1979 — A report on the occurrence of *Gyrochorte* and other bilobed trace fossils from the Jaisalmer Formation, Rajasthan. *Current Science*, **48**, 18: 817–818.
- LUBIMOVA P.S., GUHA D.K., MOHAN M., 1960 — Ostracoda of Jurassic and Tertiary deposits from Kutch and Rajasthan (Jaisalmer), India. *Bulletin Geological Mining and Metallurgical Society of India*, **22**: 60 p., 4 pls.
- LUKOSE N.G., 1972 — Palynological evidence on the age of Lathi Formation, Western Rajasthan, India. Proceeding of Seminar on Palaeopalynology and Indian Stratigraphy (1971): 155–159. Calcutta.
- LUKOSE N.G., MISRA C.M., 1980 — Palynology of pre-Lathi (Permo-Triassic) of Shumarwali Talai structure, Jaisalmer Western Rajasthan, India: IV International Palynological Conference Lucknow (1976–77), **2**: 219–227.
- MAHENDRA K., BANERJI R.K., 1989 — Textural study and depositional environment of sand grains from rocks of Jaisalmer Formation, Jaisalmer District, Rajasthan, India. *Journal of the Geological Society of India*, **33**, 3: 228–242.
- MAHENDRA K., BANERJI R.K., 1990 — Petrography, diagenesis and depositional environment of Middle Jurassic Jaisalmer Carbonates, Rajasthan, India. *Indian Journal of Earth Sciences*, **17**, 3/4: 194–207.
- MISRA C.M., PRASAD B., RAWAT R.S., 1996 — Triassic palynostratigraphy from subsurface of Jaisalmer Basin, Western Rajasthan. Contribution XVth Indian Colloquium on Micropalaeontology and Stratigraphy: 591–600. KDMIPE and WIHG publication, Dehradun.
- MISRA P.C., SINGH N.P., SHARMA D.C., KAKAROO A.K., UPADHYAY H., SAINI M.L., 1993 — Lithostratigraphy of Indian Petroliferous Basins, Document II West Rajasthan Basins, KDMIPE, ONGC Publication: 1–123.
- MUKHERJEE D., 2010 — New record of *Plectoidothyris* from the Middle Jurassic Sequence of the Jaisalmer Basin, Western India: Implications on the easterly brachiopod migrations. *Journal Geological Society of India*, **76**: 267–274.
- NARAYANAN K., 1964 — Stratigraphy of the Rajasthan Shelf. Proceedings of the Symposium on Problems of the Indian Arid Zones, Government of India publication: 92–100; New Delhi.
- NARAYANAN K., SUBRAHMANYAN M., SRINIVASAN S., 1961 — Geology of Jaisalmer. Unpublished report O.N.G.C. Dehradun, India.
- OLDHAM R.D., 1886 — Preliminary notes on the Geology of Northern Jaisalmer. *Records of the Geological Survey of India*, **19**, 3: 157–160.
- PANDEY J., DAVE A., 1998 — Stratigraphy of Indian Petroliferous Basins. In: Proceedings of XVI Indian Colloquium on Micropalaeontology and Stratigraphy: 1–248; Dehradun.
- PANDEY B., KRISHNA J., 1996 — New ammonoid data: Implications to the age of Bhadasar Formation of Jaisalmer Basin, Rajasthan. *Bulletin of Pure and Applied Science*, **15 F**, 1: 31–36.
- PANDEY B., KRISHNA J., 2002 — Ammonoid Biostratigraphy in the Tithonian (Late Jurassic) of Jaisalmer, western India. *Geophytology*, **30**, 1–2: 17–25.
- PANDEY D.K., ALBERTI M., FÜRSICH F.T., 2012 — Ammonites of the genus *Perisphinctes* WAAGEN, 1869 from the Oxfordian of Kachchh, western India. *Revue de Paléobiologie* (in press).
- PANDEY D.K., AGRAWAL S.K., 1984 — On the two new species of the Middle Jurassic ammonite genus *Clydoniceras* Blake from Kachchh, Western India. *Neues Jahrbuch für Geologie und Paläontologie, Monatshefte*, **6**: 321–326.
- PANDEY D.K., CALLOMON J.H., 1995 — Contribution to the Jurassic of Kachchh, Western India. III. The Middle Bathonian ammonite families *Clydoniceratidae* and *Perisphinctidae* from Pachchham Island. *Beringeria*, **16**: 125–145, 4 text-figs, 5 pls.; Würzburg.

- PANDEY D.K., FÜRSICH F.T., 1994 – Bajocian (Middle Jurassic) Age of the Lower Jaisalmer Formation of Rajasthan, western India. *Newsletters on Stratigraphy*, **30**: 75–81.
- PANDEY D.K., FÜRSICH F.T., BARON-SZABO R., 2009b — Jurassic corals from the Jaisalmer Basin, west Rajasthan, India. *Zitteliana*, A48/49: 13–37.
- PANDEY D.K., FÜRSICH F. T., SHA J., 2009a — Inter-basinal marker intervals – A case study from the Jurassic basins of Kachchh and Jaisalmer, western India. *Science China Series D-Earth Sciences*, **52**, 12: 1924–1931.
- PANDEY D.K., KASHYAP D., CHOUDHARY S., 2005 — Microfacies and depositional environment of the Gharoi River section (upper Jaisalmer Formation), west of Baisakhi Village, Jaisalmer Basin, Rajasthan. Proceedings of the National Seminar on Oil, Gas and Lignite Scenario with special Reference to Rajasthan, Jaipur, 117–130. Jaipur.
- PANDEY D.K., SHA J., CHOUDHARY S., 2006a — Depositional environment of Bathonian sediments of the Jaisalmer Basin, Rajasthan, western India. *Progress in Natural Science* (Special issue of IGCP 506 on the Jurassic Boundary Events), **16**: 163–175. Beijing.
- PANDEY D.K., SHA J., CHOUDHARY S., 2006b — Depositional history of the early part of the Jurassic succession on the Rajasthan Shelf, western India. *Progress in Natural Science* (Special issue of IGCP 506 on the Jurassic Boundary Events), **16**: 176–185; Beijing.
- PANDEY D.K., SHA J., CHOUDHARY S., 2010 — Sedimentary cycles in the Callovian-Oxfordian of the Jaisalmer Basin, Rajasthan, western India. *Volumina Jurassica*, **8**: 131–162.
- PANDEY D.K., SWAMI N., SHARMA J., CHOUDHARY S., 2011 — Occurrence of sediment starve intervals during Oxfordian in the Jaisalmer Basin, Rajasthan, published in the Abstract volume of the National Conference on Stratigraphy, Palaeontology and Palaeoenvironment: 33–34.
- PAREEK H.S., 1975 — Geological configuration of northwestern Rajasthan. Workshop on the Problems of the Desert in India, Sept. 16, Jaipur, p. 73.
- PAREEK H.S., 1980 — Geology of northwestern Rajasthan, Geology through pictures. *Indian Mines*, **33**, 4: 60–63.
- PAREEK H.S., 1984 — Pre-Quaternary Geology and Mineral Resources of northwestern Rajasthan. *Memoirs Geological Survey of India*, **115**: 99 pp., 5 tables, 4 figs.
- PAREEK H.S., RAO M., LAUL V.P., 1977 — First record of Golden Oolite from Badesar Formation, Jaisalmer Basin, Rajasthan. *Current Science*, **46**, 9: 302–303.
- PODDAR M.C., 1964 — Mesozoic of western India Their Geology and oil Possibilities. Report 22nd Session Indian Geological Congress: 126–143.
- PRASAD S., 2006 — Ammonite biostratigraphy of Middle to Late Jurassic rocks of Jaisalmer Basin, Rajasthan, India. *Memoirs of the Geological Survey of India*, **52**: 1–146.
- PRASAD S., JAIN R.L., SRIVASTAVA M.S., 2007 — Record of Middle Jurassic (Bathonian) ammonite genus *Clydoniceras* Blake from Jaisalmer Basin, western Rajasthan. *Journal of the Geological Society of India*, **69**: 53–56.
- RAO R.V., 1972 — Subsurface stratigraphy, tectonic setting and petroleum prospects of the Jaisalmer area, Rajasthan, India. Proceedings of the IV Symposium of Development in Petroleum Resources of Asia and the Far East. Canberra, Australia, series 41, 1: 366–371.
- RATHORE S.S., VENKATESAN T.R., SRIVASTAVA R.K., 1999 — Rb–Sr isotopic dating of Neoproterozoic (Malani Group) magmatism from southwest Rajasthan, India: Evidence of a younger Pan-African thermal event by ⁴⁰Ar–³⁹Ar studies. *Gondwana Res.*, **2**: 271–281.
- ROY A.B., JAKHAR S.R., 2002 — Geology of Rajasthan (North-west India) Precambrian to Recent. Scientific Publishers (India), Jodhpur: 421p.
- SAHNI M.R., BHATNAGAR N.C., 1958 — New fossils from the Jurassic rocks of Jaisalmer, Rajasthan. *Record Geological Survey of India*, **87**, 2: 428–437.
- SHARMA B.D., TRIPATHI R.P., 2002 — Petrified conifer wood from Lathi Formation (Jurassic), Rajasthan. *Geophytology*, **30**, 1/2: 27–30.
- SHOME S., BARDHAN S., 2009 — A new Late Tithonian ammonite assemblage from Kutch, western India. *Journal of the Palaeontological Society of India*, **54**, 1: 1–18.
- SHRIVASTAVA B.P., 1971 — Rock stratigraphic nomenclature for the sedimentaries of West-Central Rajasthan. *Bulletin Geological Mining Metallurgical Society of India*, **44**: 1–19.
- SINGH S.N., MISHRA U.K., 1980 — *Globirhynchia* species from Jaisalmer, Rajasthan. *Journal of the Palaeontological Society of India*, **23–24**: 67–70.
- SINGH C.S.P., JAITLEY A.K., PANDEY D.K., 1982 — First report of some Bajocian-Bathonian (Middle Jurassic) ammonoids and the age of the oldest sediments from Kachchh, Western India. *Newsletters on Stratigraphy*, **11**, 1: 37–40.
- SINGH C.S.P., PANDEY D.K., JAITLEY A.K., 1983 — Discovery of *Clydoniceras* Blake and *Gracilispinctes* Buckman Bathonian-Middle Jurassic Ammonites) in Kachchh, Western India. *Journal of Palaeontology*, U.S.A., **57**, 4: 821–824. Lawrence.
- SMITH A.G., SMITH D.G., FUNNELL B.M., 1994 — Atlas of Mesozoic and Cretaceous Coastlines. Cambridge University Press, Cambridge.
- SPATH L.F., 1924 — On the Blake collection of ammonites from Kachchh, India. *Memoirs of the Geological Survey of India, Palaeontologia Indica* n.s., **9**, 1: 1–29.
- SRIVASTAVA S.K., 1966 — Jurassic microflora from Rajasthan, India. *Micropalaeontology*, **12**, 1: 87–103.
- SUBBOTINA N.N., DATTA A.K., SRIVASTAVA B.N., 1960 — Foraminifera from the Upper Jurassic deposits of Rajasthan (Jaisalmer) and Kachchh, India. *Bulletin, Geological Mining and Metallurgical Society of India*, **23**: 1–48.
- SWAMINATHAN J., KRINSHNAMURTHY J.G., VERMA K.K., CHANDIAK G.J., 1959 — General Geology of Jaisalmer area, Rajasthan. Proceedings of the Symposium of Development in

- Petroleum Resources of Asia and the Far East. *Mineral Resources Development Series*, **10**. Bangkok (ECAFE, UN).
- SWAMINATHAN J., SHUKLA B.N., KRISHNA M.J.G., VERMA K.K., 1957 — Progress report of the Geological Survey in the Jaisalmer District and adjacent areas of Rajasthan. Unpublished report, Geological Survey of India.
- TORSVIK T.H., CARTER L.M., ASHWAL L.D., BHUSHAN S.K., PANDIT M.K., JAMTVEIT B., 2001 — Rodinia refined or obscured: Palaeomagnetism of the Malani Igneous Suite (NW India), *Precambrian Research*, **108**: 319–333.
- VERMA K.K., 1982 — The fossil record and environment of desert covered areas of Western India. *Geological Survey of India, Miscellaneous Publication*, **49**: 141–152.
- WILLM C., 1964 — A contribution to the geology of Jaisalmer and oil possibility: ONGC-IFP report (unpublished).